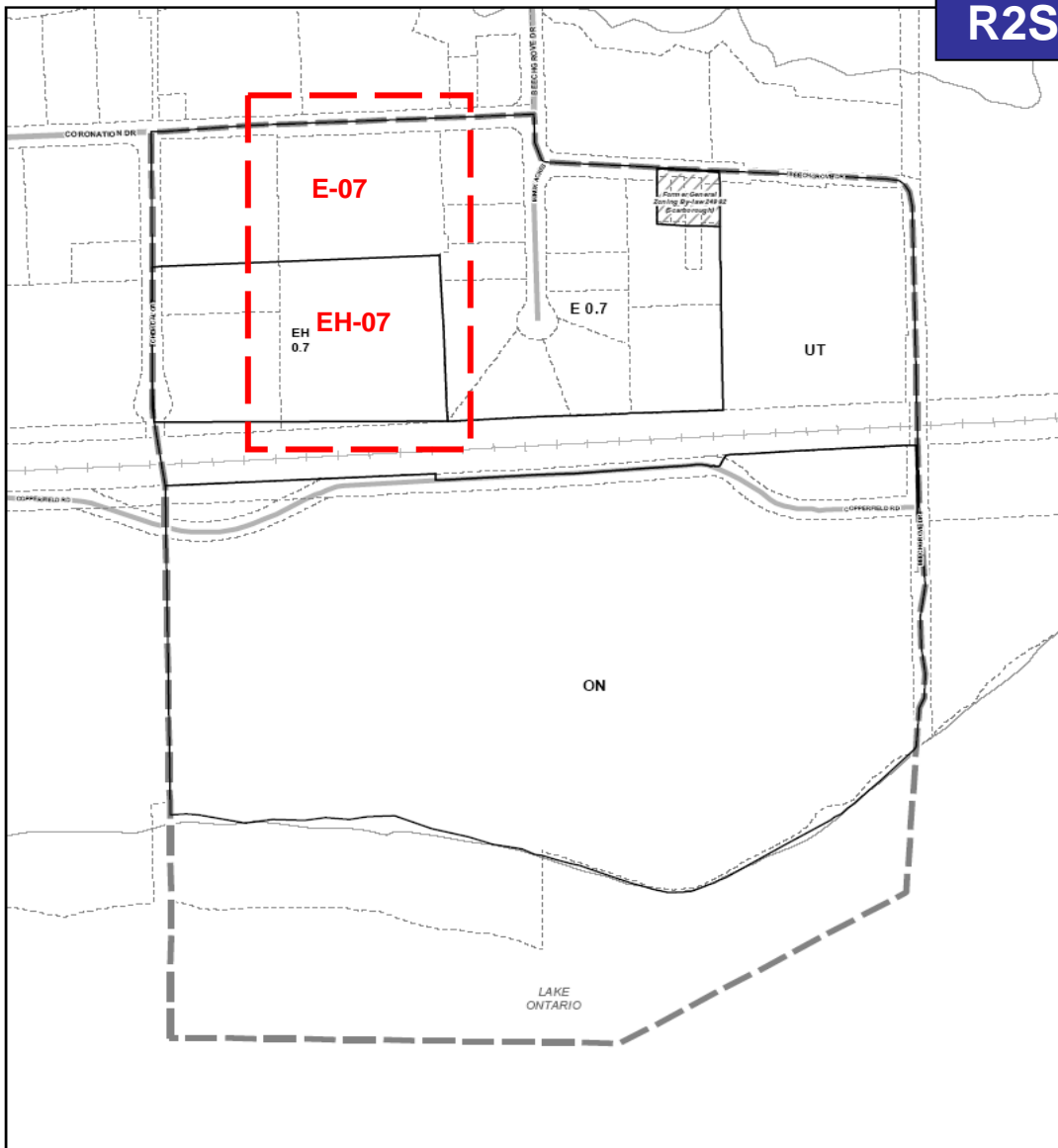


R2S1-21-7306



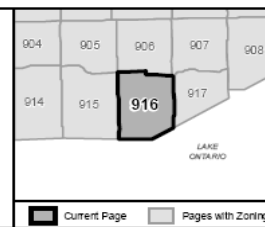

Toronto City Planning

Zoning By-law

May 2013

Maps must be read together with Zoning By-law text

- Zoning
- Property Boundary
- Railway
- Hydro Line
- River
- Map Sheet Boundary



916

E- ZONED AREA - per CITY of TO BY-LAW 569-2013 -
 PERMITTED USES - 60.20.20.10
 incl - CONTRACTOR'S WORKSHOP WITHOUT CONDITIONS

EH- ZONED AREA - per CITY of TO BY-LAW 569-2013 - PAGE 916
 PERMITTED USES - 60.20.20.10
 incl - WASTE TRANSFER STATION WITHOUT CONDITIONS

DW-1003-7305	LOCATION MAPS	 OPTIMUM ENVIRONMENTAL CORP				
DW-0205-7303	SITE PLAN - AREA [3]					
DW-1218-7301	SITE PLAN - GENERAL					
DW-0205-7300	KEY PLAN	 CORONATION HOLDINGS CORP 633 - 645 CORONATION DRIVE - TORONTO - ON - CANADA - M1E 2K4	R0	ISSUED for PROP to AMEND ECA - APPLICATION	5-Feb-16	
No.	REFERENCE DRAWINGS		REV	DESCRIPTION	DATE	
NOTES:	SEAL	(CONFIDENTIAL) THIS DOCUMENT IS THE PROPERTY OF WESTHILL PROJECT SERVICES GROUP LTD. ACCEPTANCE BY THE HOLDER OF THIS DOCUMENT CONSTITUTES AN AGREEMENT (1) THAT IT AND ANY COPIES THEREOF SHALL NOT BE TRANSMITTED OR COMBINED TO OTHERS (2) THAT IT AND ANY COPIES THEREOF SHALL BE RETURNED UPON REQUEST TO WESTHILL AND (3) THAT THE INFORMATION APPEARING HEREIN IS CONFIDENTIAL AND IS NOT TO BE DISCLOSED TO OTHERS WITHOUT FIRST OBTAINING WRITTEN PERMISSION FROM WESTHILL.	OPTIMUM ENVIRONMENTAL CORP 633 CORONATION DRIVE, T.O. CITY of TORONTO - ZONING - 916		D	
		 WESTHILL PROJECT SERVICES GROUP LTD	BY:	DATE:		CLIE:
			Chris Wojnarowski	Feb-2018	R2S1-18-D-21	No.:
					DW-0205-7306	Rev.
						R0